








**MORTON NEIGHBOURHOOD PLAN
PROPOSALS MAP (INSET)**

-  RURAL LANES & VERGES (MNP 5)
-  KEY VIEWS (MNP 6)
-  LISTED BUILDINGS (MNP 7)
-  LOCAL HERITAGE ASSETS (MNP 8)
-  OPEN SPACE AND SPORTS FACILITIES (MNP 9)
-  PROPOSED LOCAL GREEN SPACE (MNP 10)
-  COMMUNITY FACILITIES (MNP11)

